

















# Office of Environment and Research

## Recreation Area Matrix

<b>Chickamauga Reservoir</b>														
Recreation Area	Camping	Lodging	Showers	Boat Ramps	Marina	Gas	Picnic Shelter	Playground	Swimming Area	Fishing Piers	Trails	Golf Course	Visitors Center	Restaurant
														
Agency Creek Campground (423-339-2171)	E			X	MP		A	PC	B					
Armstrong Ferry Recreation Area (423-334-3584)	E		X	X			A		B					
B & B Marina (423-336-2341)	E			X	MP	X	P							X
Big Ridge Small Wild Area (800-882-5263) *											M			
Big Ridge Yacht Club (423-843-3243)				X	MP									
Blue Water Campground (423-775-3265)	E	C		X		X		P						
Booker T. Washington State Park (423-894-4955)			X	X			AP	PC	P	X	M		C	
Calhoun City Park (706-629-0151)							AP	P						
Charleston City Park (423-336-1483)				X			AP	P						
Cherokee Memorial Park (931-484-9571)				X										
Chester Frost Park	ED		X	X			AP	PC	B	X				
Chickamauga Dam Reservation (800-882-5263) *				X			AP	P	B					
Chickamauga Marina (423-622-0821)			X		MPC	X								
Cottonport Fish N' Camp (422-321-2795)	E			X	C	X	P	PC						
Cottonport North Ramp (931-484-9571)				X										
Cottonport South Ramp (931-484-9571)				X										
Dayton Boat Dock (423-775-2795)				X	M	X				X				
Dayton City Park (423-775-8418)							AP	PC			M			
Dry Branch Ramp (931-484-9571)				X										
Eaves Ferry Ramp (423-334-5850)				X										
Eldridge Creek Ramp (800-882-5263) *				X										
Frazier Park (423-775-7801)							A	P		X	M			
Gold Point Marina (423-622-0821)					MPC									
Grasshopper Creek Recreation Area (423-961-2055)	EN	C		X			AP	C	B					
Grays Ferry Ramp (931-484-9571)				X										
Harbor Lights Marina (423-842-5391)			X	X	MP	X								
Harrison Bay Ramp (931-484-9571)				X										
Harrison Bay State Park (423-344-6214)	END		X	X	MP	X	AP	PC	P	X	M	X		X

\* Operated by TVA















Note: Key for letter abbreviations are shown on last page.



# Office of Environment and Research

## Recreation Area Matrix

### Chickamauga Reservoir -- Continued

Recreation Area	Camping	Lodging	Showers	Boat Ramps	Marina	Gas	Picnic Shelter	Playground	Swimming Area	Fishing Piers	Trails	Golf Course	Visitors Center	Restaurant
														
Holly Park (423-332-5323)				X			A							
Hwy 30 Ramps (931-484-9571)				X										
Hwy 58 Ramp (931-484-9571)				X			A							
Island Cove Marina and Resort (423-344-8331)		MC			MPC	X	AP	P	P					X
Island View Ramp (931-484-9571)				X										
Lakeshore Marina (423-870-2000)					MP	X	A							
Lee Pike Ramp (931-484-9571)				X										
North Chickamauga Creek Greenway (423-757-5167)							AP				M			
Opossum Creek Campground (423-332-1863)	EN			X										
Patterson Ramp (931-484-9571)				X										
Pecan Point Ramp (931-484-9571)				X										
Pine Harbor Marina (423-332-3963)	E				MPC	X								
Price Creek Ramp (931-484-9571)				X										
Rock Solid , LP														X
Sale Creek Campground (423-332-8698)	EN			X			A	C						
Sale Creek Marina Multi-Boating, Inc. (423-332-6312)					M	X	P							
Savannah Bay Ramp (931-484-9571)				X										
Sewee Creek Ramp (931-484-9571)				X										
Shady Grove Harbor (423-332-5613)	E				MPC	X								
Shady Grove Ramp (931-484-9571)				X		X								
Skull Island Campground (423-344-7722)	ND			X					B					
Soddy Daisy Lake Fishing Pier (423-332-5323)										X				
Soddy Daisy North Park (423-332-5323)							A	PC			M			
Soddy Daisy Roadside Park (423-332-5323)							A			X				
Sportsmans Hwy 58 Boat Dock (423-334-1443)				X	M		P							
Vincent Road Ramp (931-484-9571)				X		X								
Ware Branch Ramp (931-484-9571)				X										
Watts Bar Dam Reservation, LBBD (800-882-5263) *				X						X				

Updated 2011

\* Operated by TVA

Note: Key for letter abbreviations are shown on last page.



# Office of Environment and Research

## Recreation Area Matrix

\* Operated by TVA

*TVA does not guarantee that this information is current or accurate.*

Camping	
E	Campsites with Electricity/Water
N	Campsites without Electricity/Water
G	Group Camp Facilities
D	Dump Station

Lodging	
M	Motel/Hotel
C	Rental Cabins

Picnic Area/Shelter	
A	Picnic Tables
G	Group Picnic
P	Picnic Pavilion

Playground	
P	Children's Play Equipment
C	Play Court

Swimming Area	
B	Beach
P	Swimming Pool

Trails	
W	Walking/Running Trail
B	Bike Trail
Q	Equestrian Trail
H	Hiking Trail
I	Hiking Trail - Interpretive
M	Miscellaneous Trail
R	Off Road Vehicle Trail

Visitors Center	
C	Visitor Center
O	Visitor Overlook
M	Museum or Nature Center

Showers / Boat Ramp / Gas / Fishing Piers / Golf Course / Restaurant	
X	Recreation Facility is Located on the Indicated Reservoir

Marina	
M	Marina/Boat Dock
P	Boat Sewage Pumpout
C	Certified Clean Marina