

















Office of Environment and Research

Recreation Area Matrix

Guntersville Reservoir														
Recreation Area	Camping	Lodging	Showers	Boat Ramps	Marina	Gas	Picnic Shelter	Playground	Swimming Area	Fishing Piers	Trails	Golf Course	Visitors Center	Restaurant
														
Alred Marina (256-582-4400)				X	MP	X	A			X				
Beech Creek Ramp (334-242-3471)				X										
Big Spring Creek Small Wild Area (800-882-5263) *											M			
Bridgeport Ferry Ramp (256-495-3892)				X										
Bridgeport Ramp (256-495-3892)				X										
Brown's Creek Sailing Marina (256-582-2713)				X	M		AP							
Browns Creek Ramp (334-242-3471)				X										
Buck Island Small Wild Area (800-882-5263) *											M			
Bucks Pocket State Park (256-659-2000)	ED		X	X			AP	P		X	M		COM	
Cave Mountain Small Wild Area (800-882-5263) *											M			
Chisenhall Spring Ramp (334-242-3471)				X										
Comer Bridge Ramp (334-242-3471)				X										
Crow Creek Ramp (334-242-3471)				X										
East Lake Park and Ramp (256-571-7590)				X			A							
Goosepond Colony (256-259-2884)	ENG D	MC	X	X	MPC	X	AP	PC	BP		HM	X	CO	X
Guntersville Boat Mart (256-582-2038)				X	M	X								X
Guntersville Dam Reservation (800-882-5263) *				X			AP				M			
Guntersville Levee Trail (256-571-7590)											M			
Guntersville Marina					MP	X	A							
Guntersville Municipal Park (256-571-7590)			X	X			AP	PC	BP	X	M		C	
Guntersville Municipal Park - Wyeth Drive (256-571-7590)				X						X				
Hideaway Park (256-571-7590)							AP	PC						
Honeycomb Campground (256-582-9884)	END	C	X	X	M		AP	P	B					
Honeycomb Creek Ramp (334-242-3471)				X										
Honeycomb Creek Small Wild Area (800-882-5263) *											M			
Jackson County Park (256-574-4719)			X	X	MPC	X	A	P		X	M			
Jackson County Sportsman's Club (256-574-5682)				X			AP							
Lake Guntersville Sailing Center (256-582-7200)				X	MPC									















* Operated by TVA

Note: Key for letter abbreviations are shown on last page.



Office of Environment and Research

Recreation Area Matrix















Guntersville Reservoir -- Continued														
Recreation Area	Camping	Lodging	Showers	Boat Ramps	Marina	Gas	Picnic Shelter	Playground	Swimming Area	Fishing Piers	Trails	Golf Course	Visitors Center	Restaurant
														
Lake Guntersville State Park (256-571-5444)	E N D	M C	X	X		X	A A P	P C	B	X	M	X	O M	X
Lakeside Resort Campground (256-582-8051)	E			X	M			P C	P	X				
Langston Recreation Area				X										
Little Mountain Marina Camp Resort (256-582-1280)	E	C		X	M		A P	P C	P					X
Long Island Creek Ramp (334-242-3471)				X										
Marshall County Park #1 (256-582-4744)	E N D		X	X			A P		B	X				
Marshall County Park #2 (256-571-7701)	E D		X	X			A P			X				
Mink Creek Ramp (334-242-3471)				X			A							
Mountain Lakes Resort (256-582-5556)	E N	C	X	X	M		A P	P C	P	X				X
Mud Creek Fish Camp					P									X
Mud Creek Ramp (334-242-3471)				X										
Nickajack Dam Reservation (800-882-5263) *				X						X				
North Sauty Creek Ramp (334-242-3471)				X										
North Sauty Hwy 79 Ramp (334-242-3471)				X										
O.W.L. (Outdoor World Living) Subdivision (256-582-1962)	E						A P				M			
Ossawintha Resort (256-582-4595)	E	C	X	X	M P		A P	P C	B		M			
Preston Recreation Area (800-882-5263) *				X			A							
Raccoon Creek Ramp (334-242-3471)				X										
Raccoon Gulf Small Wild Area (800-882-5263) *											M			
Rescue Squad Ramp (256-571-7590)				X						X				
Riverbend Marina (256-673-3755)			X	X	M P									
Riverview Campground (256-582-3014)	E			X	M		A P	P C	B					
Scottsboro Municipal Park (256-259-0999)				X			A P			X	M			
Seibold Creek Campground and Marina (256-582-0040)	E D		X	X	M		A	P C	B P	X				
South Pittsburg Municipal Park (423-837-7511)				X			A P P							
South Sauty Creek Campground and Marina (256-582-6157)	E D	M	X	X	M	X			P	X				X
South Sauty Creek Ramp (334-242-3471)				X										
Spring Creek Marina (256-582-4821)		C		X	M	X								

* Operated by TVA

Note: Key for letter abbreviations are shown on last page.



Office of Environment and Research Recreation Area Matrix

Recreation Area	Camping	Lodging	Showers	Boat Ramps	Marina	Gas	Picnic Shelter	Playground	Swimming Area	Fishing Piers	Trails	Golf Course	Visitors Center	Restaurant
														
State Highway 431 Ramp				X						X				
Steel Ford Ramp (256-571-7590)				X			A							
Stevenson Municipal Park (256-437-3000)	E			X			A P	P C	P	X	M			
Stevenson Ramp (334-242-3471)				X										
Street's Bluff Campground	E			X						X				
Sunrise Marina (256-582-8087)				X	M C	X								
TVA Honeycomb Ramp (800-882-5263) *				X		X								
Town Creek Ramp (Bellefonte) (800-882-5263) *				X						X				
Val Monte Lakeside Resort and Marina (256-582-1000)		M		X	M P	X	A P	C	B P	X				X
Wanville Ramp (256-437-2788)				X							M			
Waterfront Grocery Ramp (334-242-3471)				X										
Wyeth Park (256-571-7590)							A P	P C						

Updated 2011

* Operated by TVA

TVA does not guarantee that this information is current or accurate.

Camping	Lodging	Picnic Area/Shelter	Playground	Swimming Area	Trails	Visitors Center
E Campsites with Electricity/Water	M Motel/Hotel	A Picnic Tables	P Children's Play Equipment	B Beach	W Walking/Running Trail	C Visitor Center
N Campsites without Electricity/Water	C Rental Cabins	G Group Picnic	C Play Court	P Swimming Pool	B Bike Trail	O Visitor Overlook
G Group Camp Facilities		P Picnic Pavilion			Q Equestrian Trail	M Museum or Nature Center
D Dump Station					H Hiking Trail	
					I Hiking Trail - Interpretive	
					M Miscellaneous Trail	
					R Off Road Vehicle Trail	

Showers / Boat Ramp / Gas / Fishing Piers / Golf Course / Restaurant	Marina
X Recreation Facility is Located on the Indicated Reservoir	M Marina/Boat Dock
	P Boat Sewage Pumpout
	C Certified Clean Marina